

# Cottam Solar Project

## Historic Environment Features Plan Revision A

Prepared by: Lanpro Services  
January 2024

PINS reference: EN010133  
Document reference: EX4/C2.10\_A  
APFP Regulation 5(2)(m)



## Schedule of Changes

Figure Reference	Page	Description of Changes	Reason for Revision
Index	3	Change to Order Limits	Change Application
14	17	Change to Order Limits	Change Application
15	18	Change to Order Limits	Change Application
17	20	Change to Order Limits	Change Application
18	21	Change to Order Limits	Change Application
19	22	Change to Order Limits	Change Application
20	23	New sheet Change to Order Limits	Change Application

All other changes made to text and to tables are shown as tracked changes.

---



**Key**

- Order Limits
- Sheet Index
- County Boundary
- Listed Building**
- Grade**
- I
- II\*
- II
- Conservation Area
- Scheduled Monument
- Registered Park and Garden
- Lincolnshire HER (point)**
- Building
- Find Spot
- Monument
- Lincolnshire HER (Line)**
- Building
- Monument
- Lincolnshire HER (poly)**
- Building
- Monument
- Park and Garden
- Nottinghamshire HER (point)**
- ▲ Building
- ▲ Element
- ▲ Find Spot
- ▲ Monument
- Nottinghamshire (poly)**
- Building
- Element
- Monument
- Park and Garden

Note:  
Full details of the Historic Environmental Record (HER) sites and monuments depicted can be found in the gazetteers within the Desk Based Assessment (DBA) which are included in Appendix 13.1 of the Environmental Statement (ES), and the designated assets on Historic England's National Heritage List for England are discussed in detail in the Heritage Statement included in Appendix 13.5 of the ES

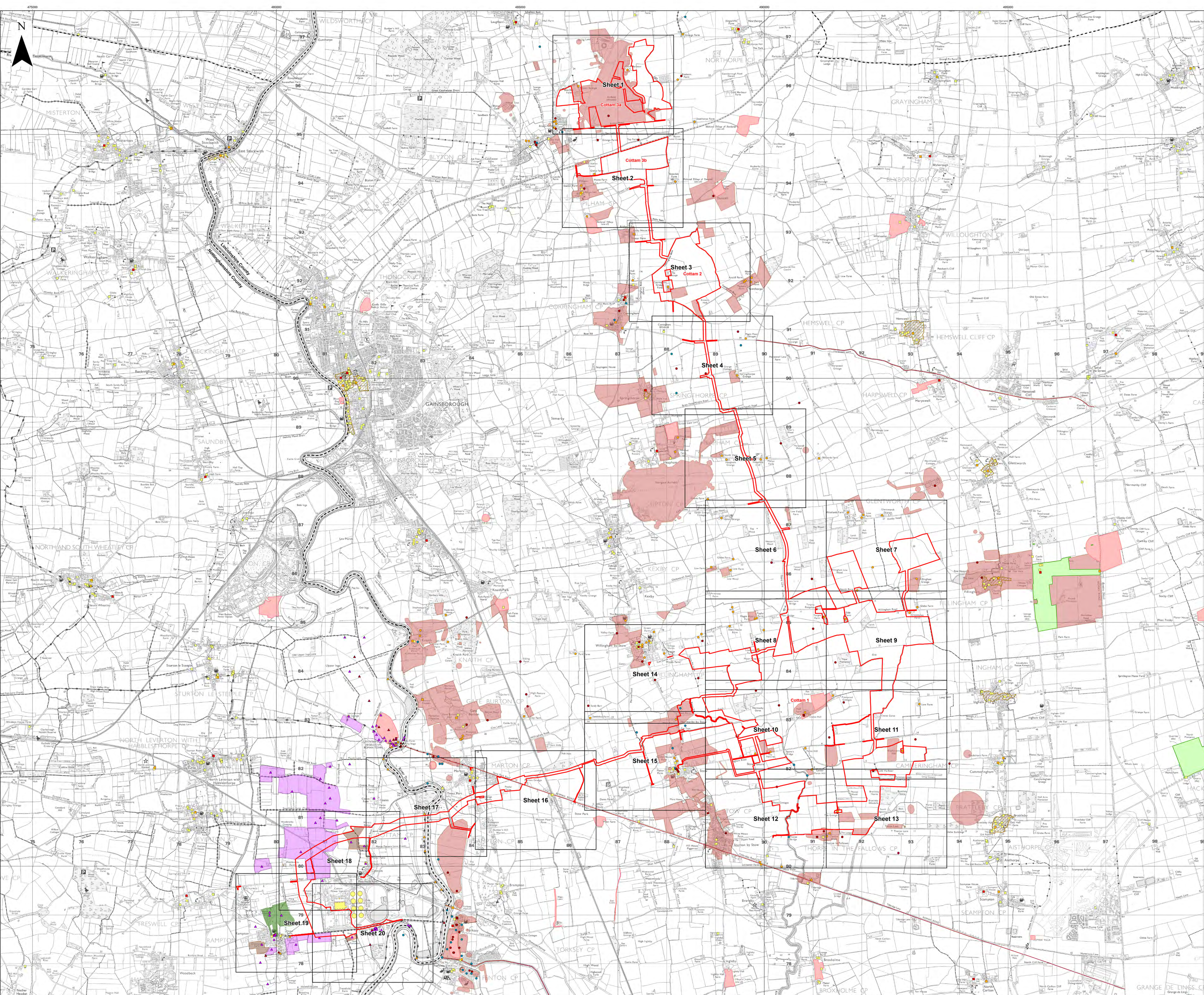
Layers: Historic England, 2024; Nottinghamshire County Council, 2024; Lincolnshire County Council, 2024; Lanpro, 2024; IGP, 2024  
Base map: Reproduced from Ordnance Survey digital map data © Crown copyright 2024. All rights reserved. License number 0100016173

0 1 2 3 Kilometres  
Scale: 1:25,000@A0

APFP Regulation: 5(2)(m)	Application Doc No. C2.10_A
Ref: P2981_LPR_ZZ_ON_DR_Z_0122	Date: 30/01/2024
Drawn by: AZ	Checked by: BR

**Plan of Statutory and Non-statutory  
Features of Historic Environment**  
Index Sheet  
Revision A

**COTTAM SOLAR PROJECT**





**Key**

- Order Limits
- Sheet Index
- County Boundary
- Listed Building
- Grade**
- I
- II\*
- II
- Conservation Area
- Scheduled Monument
- Registered Park and Garden
- Lincolnshire HER (point)**
- Building
- Find Spot
- Monument
- Lincolnshire HER (Line)**
- Building
- Monument
- Lincolnshire HER (poly)**
- Building
- Monument
- Park and Garden
- Nottinghamshire HER (point)**
- ▲ Building
- ▲ Element
- ▲ Find Spot
- ▲ Monument
- Nottinghamshire (poly)**
- Building
- Element
- Monument
- Park and Garden

Note:  
Full details of the Historic Environmental Record (HER) sites and monuments depicted can be found in the gazetteers within the Desk Based Assessment (DBA) which are included in Appendix 13.1 of the Environmental Statement (ES), and the designated assets on Historic England's National Heritage List for England are discussed in detail in the Heritage Statement included in Appendix 13.5 of the ES

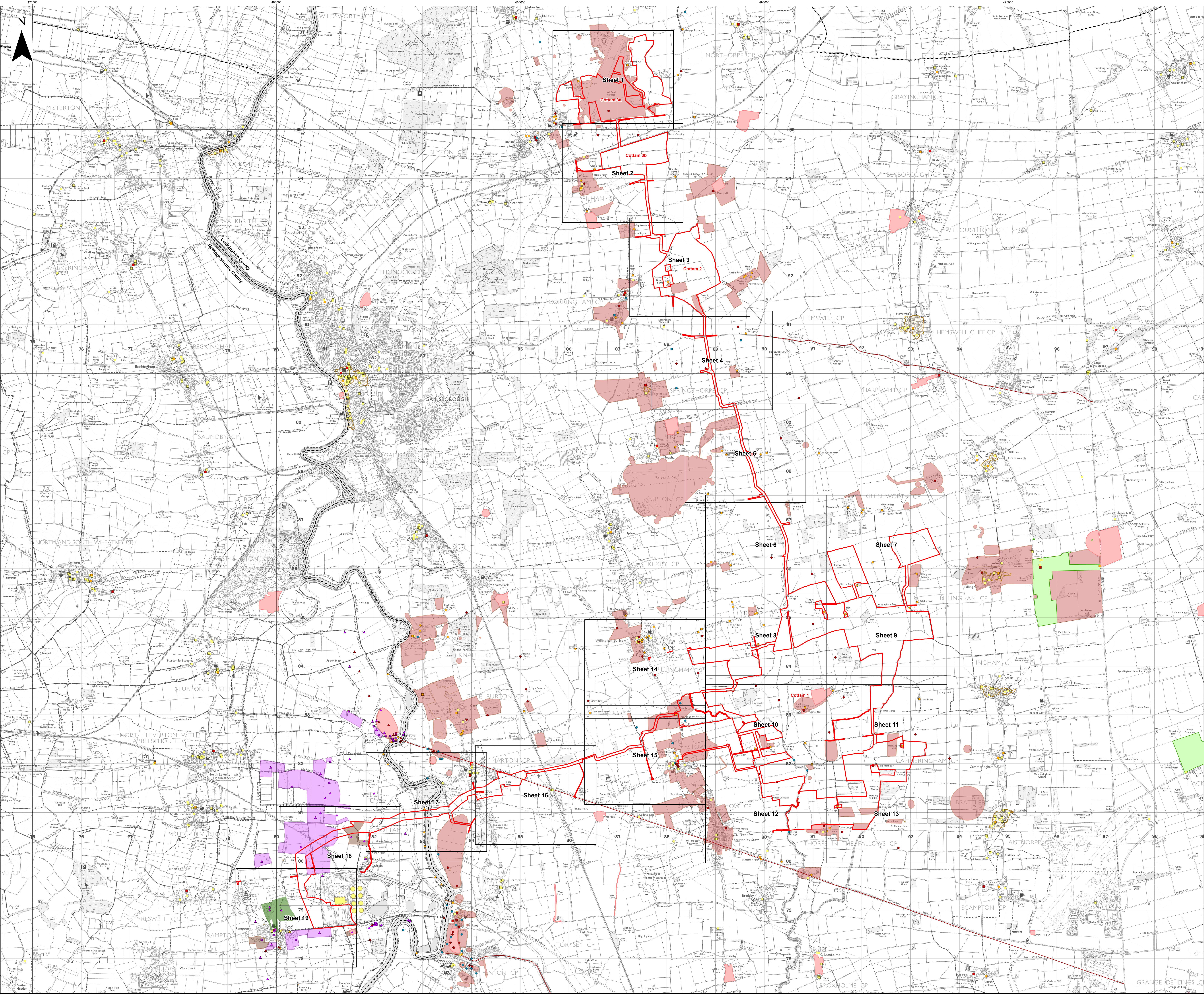
Layers: Historic England, 2022; Nottinghamshire County Council, 2022; Lincolnshire County Council, 2022; Lanpro, 2022; HER, 2022  
Base map: Reproduced from Ordnance Survey digital map data © Crown copyright 2021. All rights reserved. License number 0100016173

Scale: 1:25,000@A0

APFP Regulation: 5(2)(m)	Application Doc No. C2.10
Ref: P2981_LPR_ZZ_ON_DR_Z_0122	Date: 11/01/2023
Drawn by: AZ	Checked by: ID








**Plan of Statutory and Non-statutory  
Features of Historic Environment  
Index Sheet**

**COTTAM SOLAR PROJECT**





**Key**

-  Order Limits
-  Sheet Index
- Lincolnshire HER (point)**
-  Building
-  Find Spot
-  Monument
- Lincolnshire HER (poly)**
-  Monument
-  County Boundary

Note:  
Full details of the Historic Environmental Record (HER) sites and monuments depicted can be found in the gazetteers within the Desk Based Assessment (DBA) which are included in Appendix 13.1 of the Environmental Statement (ES), and the designated assets on Historic England's National Heritage List for England are discussed in detail in the Heritage Statement included in Appendix 13.5 of the ES

Layers: Historic England, 2022; Nottinghamshire County Council, 2022; Lincolnshire County Council, 2022; Lanpro, 2022; ICF, 2022  
Base map: Reproduced from Ordnance Survey digital map data © Crown copyright 2021. All rights reserved. License number: 0100011673

0 100 200 Metres

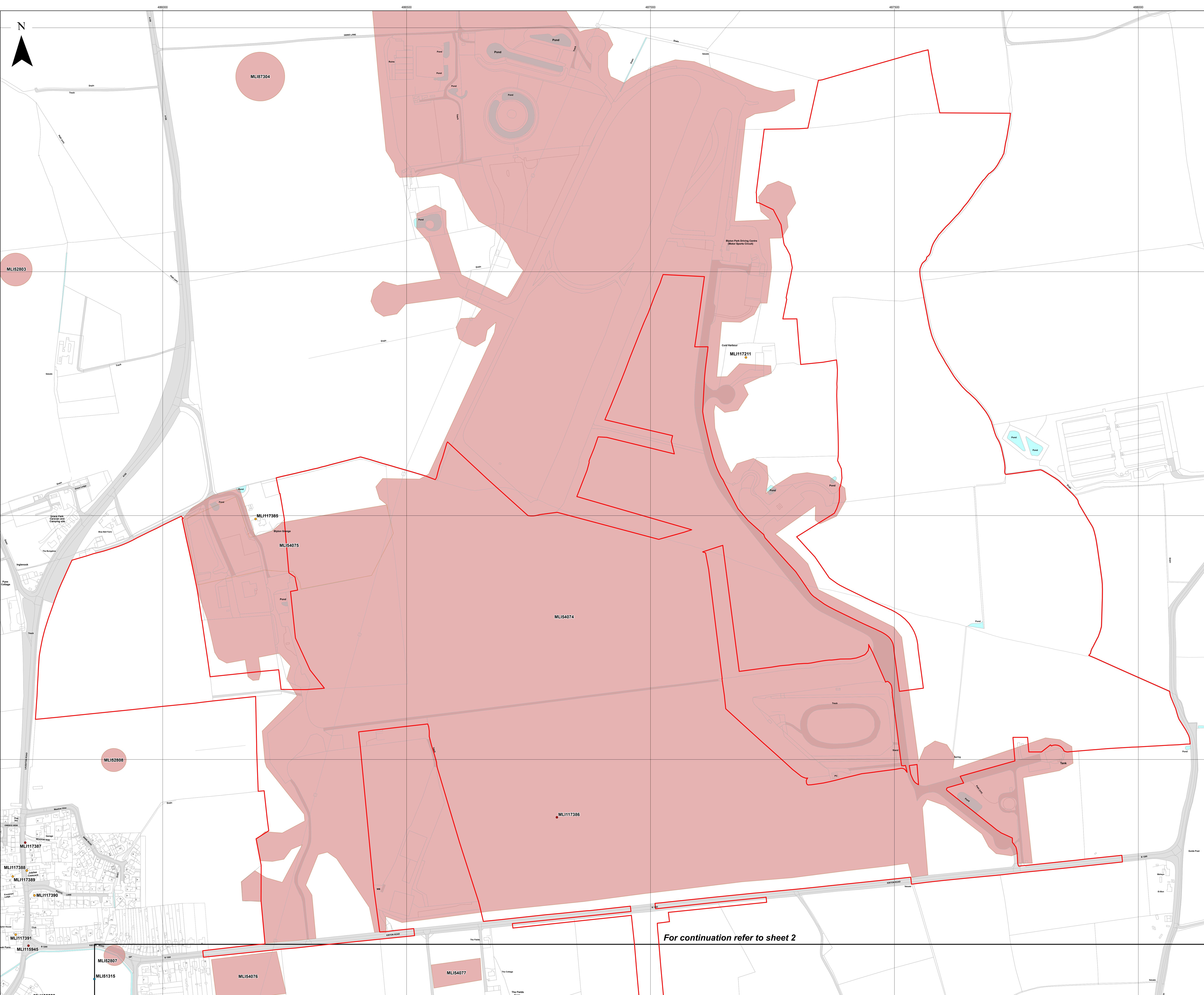
Scale: 1:2,500@ A0

<small>APFP Regulation: 5(2)(m)</small>	<small>Application Doc No. C2.10</small>
<small>Ref: P2961_LPR_ZZ_ON_DR_Z_0121</small>	<small>Date: 11/01/2023</small>
<small>Drawn by: AZ</small>	<small>Checked by: ID</small>

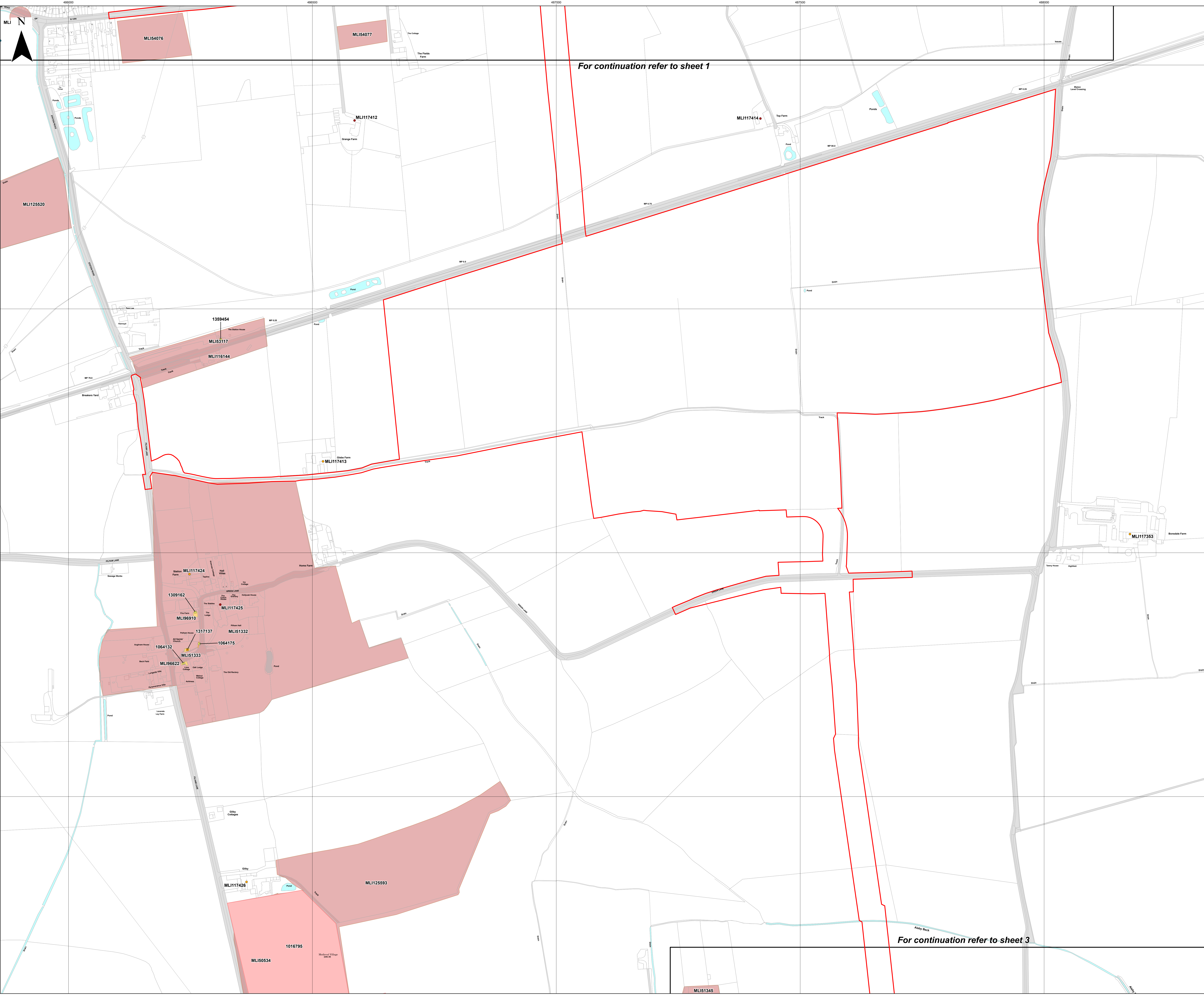
**Plan of Statutory and Non-statutory Features of Historic Environment**  
Sheet 1 of 19

**COTTAM SOLAR PROJECT**

*For continuation refer to sheet 2*





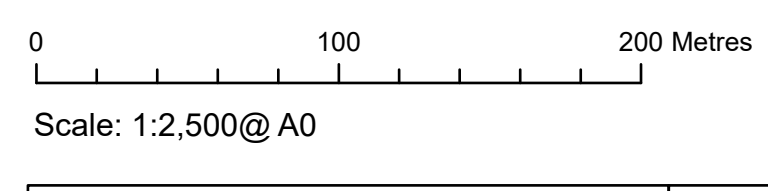


**Key**

- Order Limits
- Sheet Index
- Listed Building
- Grade
  - I\*
  - II
- Scheduled Monument
- Lincolnshire HER (point)
  - Building
  - Find Spot
  - Monument
- Lincolnshire HER (Line)
  - Building
- Lincolnshire HER (poly)
  - Building
  - Monument
- County Boundary

Note:  
Full details of the Historic Environmental Record (HER) sites and monuments depicted can be found in the gazetteers within the Desk Based Assessment (DBA) which are included in Appendix 13.1 of the Environmental Statement (ES), and the designated assets on Historic England's National Heritage List for England are discussed in detail in the Heritage Statement included in Appendix 13.5 of the ES

Layers: Historic England, 2022; Nottinghamshire County Council, 2022; Lincolnshire County Council, 2022; Lanpro, 2022; IGF, 2022  
Base map: Reproduced from Ordnance Survey digital map data © Crown copyright 2021. All rights reserved. License number: 0100011873

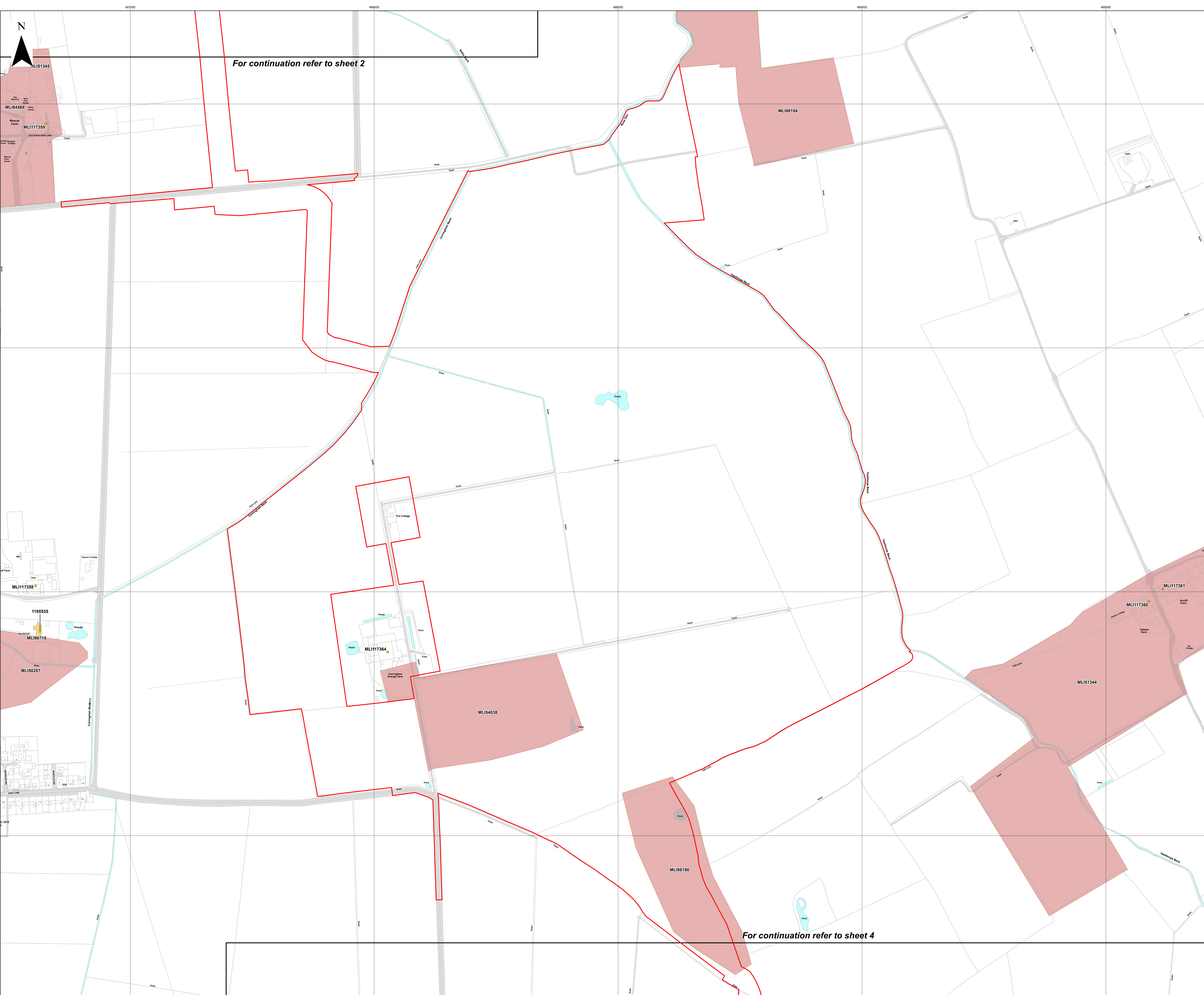


APFP Regulation: 5(2)(m)	Application Doc No. C2.10
Ref: P2961_LPR_ZZ_ON_DR_Z_0121	Date: 11/01/2023
Drawn by: AZ	Checked by: ID

**Plan of Statutory and Non-statutory Features of Historic Environment**  
Sheet 2 of 19

**COTTAM SOLAR PROJECT**



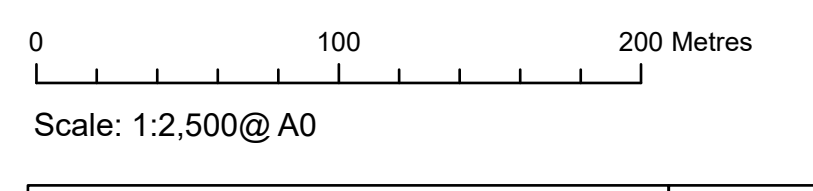


**Key**

- Order Limits
- Sheet Index
- Listed Building
- Grade
- II
- Lincolnshire HER (point)
- Building
- Lincolnshire HER (poly)
- Building
- Monument
- County Boundary

**Note:**  
 Full details of the Historic Environmental Record (HER) sites and monuments depicted can be found in the gazetteers within the Desk Based Assessment (DBA) which are included in Appendix 13.1 of the Environmental Statement (ES), and the designated assets on Historic England's National Heritage List for England are discussed in detail in the Heritage Statement included in Appendix 13.5 of the ES

Layers: Historic England, 2022; Nottinghamshire County Council, 2022; Lincolnshire County Council, 2022; Lanpro, 2022; ICF, 2022  
 Base map: Reproduced from Ordnance Survey digital map data © Crown copyright 2021. All rights reserved. License number: 0100011673



APFP Regulation: 5(2)(m)	Application Doc No. C2.10
Ref: P2961_LPR_ZZ_ON_DR_Z_0121	Date: 11/01/2023
Drawn by: AZ	Checked by: ID

**Plan of Statutory and Non-statutory  
 Features of Historic Environment**  
 Sheet 3 of 19

**COTTAM SOLAR PROJECT**

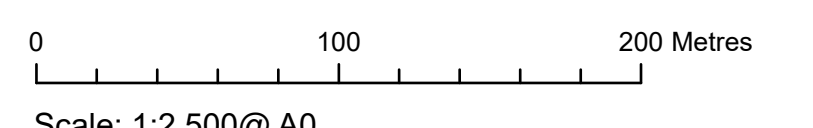


**Key**

- Order Limits
- Sheet Index
- Listed Building**
- Grade**
- II Lincolnshire HER (point)
- Building
- Find Spot
- Monument
- Lincolnshire HER (Line)
- Monument
- Lincolnshire HER (poly)
- Building
- Monument
- County Boundary

Note:  
Full details of the Historic Environmental Record (HER) sites and monuments depicted can be found in the gazetteers within the Desk Based Assessment (DBA) which are included in Appendix 13.1 of the Environmental Statement (ES), and the designated assets on Historic England's National Heritage List for England are discussed in detail in the Heritage Statement included in Appendix 13.5 of the ES

Layers: Historic England, 2022; Nottinghamshire County Council, 2022; Lincolnshire County Council, 2022; Lanpro, 2022; ICF, 2022  
Base map: Reproduced from Ordnance Survey digital map data © Crown copyright 2021. All rights reserved. License number: 0100011673



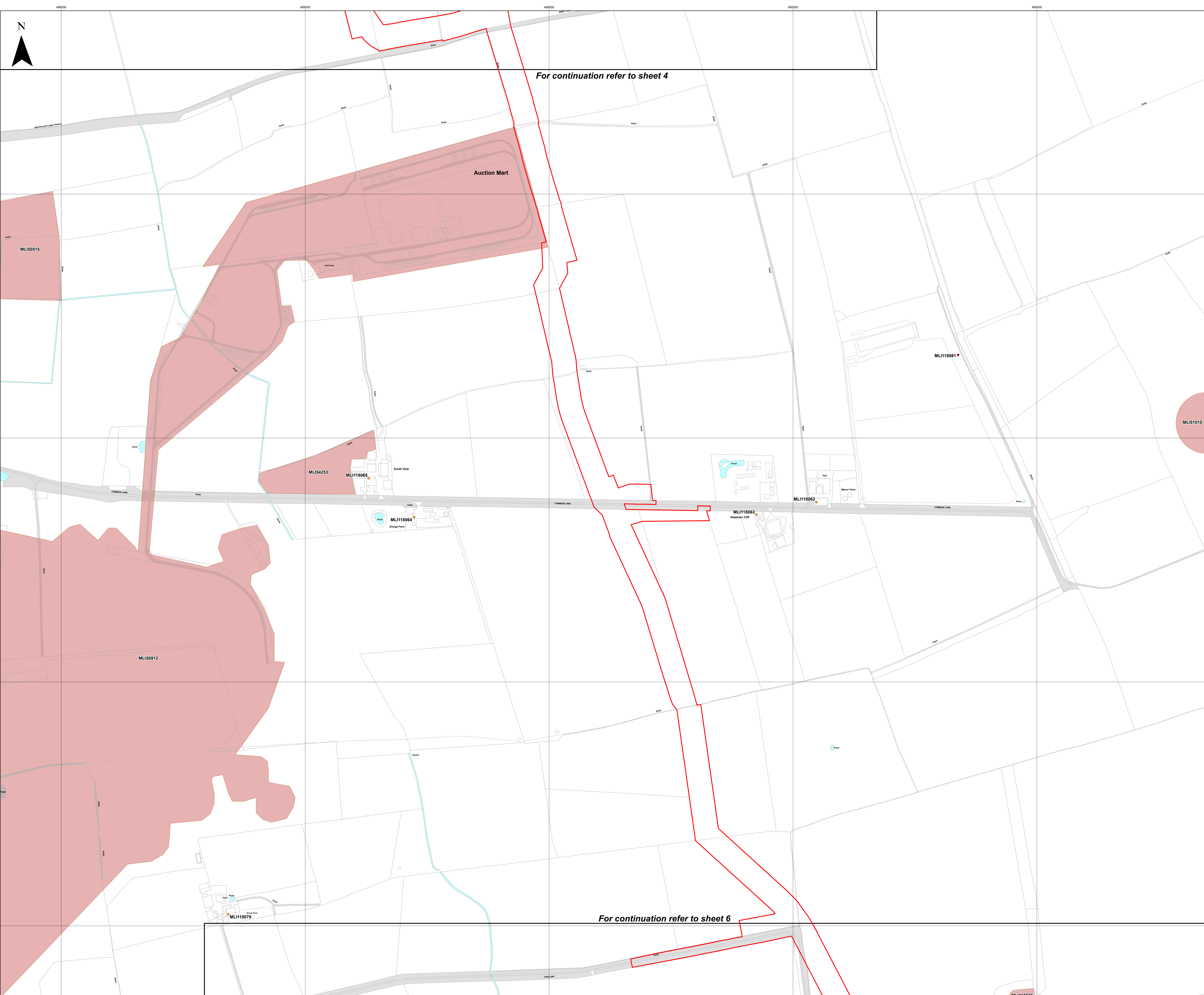
APFP Regulation: 5(2)(m)	Application Doc No. C2.10
Ref: P2961_LPR_ZZ_ON_DR_Z_0121	Date: 11/01/2023
Drawn by: AZ	Checked by: ID

**Plan of Statutory and Non-statutory  
Features of Historic Environment**  
Sheet 4 of 19

**COTTAM SOLAR PROJECT**







For continuation refer to sheet 4

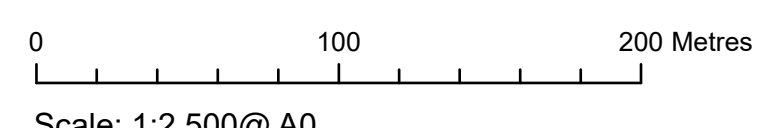
For continuation refer to sheet 6

**Key**

- Order Limits
- Sheet Index
- Lincolnshire HER (point)
- Building
- Monument
- Lincolnshire HER (poly)
- Monument
- County Boundary

**Note:**  
Full details of the Historic Environmental Record (HER) sites and monuments depicted can be found in the gazetteers within the Desk Based Assessment (DBA) which are included in Appendix 13.1 of the Environmental Statement (ES), and the designated assets on Historic England's National Heritage List for England are discussed in detail in the Heritage Statement included in Appendix 13.5 of the ES

Layers: Historic England, 2022; Nottinghamshire County Council, 2022; Lincolnshire County Council, 2022; Lanpro, 2022; KSR, 2022  
Base map: Reproduced from Ordnance Survey digital map data © Crown copyright 2021. All rights reserved. License number: 0100011873



APFP Regulation: 5(2)(m)	Application Doc No. C2.10
Ref: P2981_LPR_ZZ_ON_DR_Z_0121	Date: 11/01/2023
Drawn by: AZ	Checked by: ID

**Plan of Statutory and Non-statutory  
Features of Historic Environment**  
Sheet 5 of 19

**COTTAM SOLAR PROJECT**

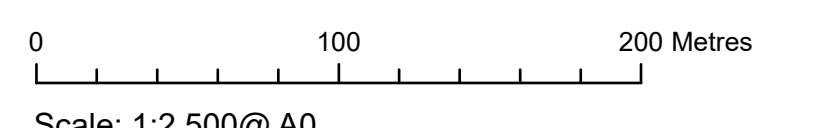


**Key**

- Order Limits
- Sheet Index
- Lincolnshire HER (point)**
- Building
- Monument
- Lincolnshire HER (Line)**
- Building
- Lincolnshire HER (poly)
- Building
- Monument
- County Boundary

Note:  
Full details of the Historic Environmental Record (HER) sites and monuments depicted can be found in the gazetteers within the Desk Based Assessment (DBA) which are included in Appendix 13.1 of the Environmental Statement (ES), and the designated assets on Historic England's National Heritage List for England are discussed in detail in the Heritage Statement included in Appendix 13.5 of the ES

Layers: Historic England, 2022; Nottinghamshire County Council, 2022; Lincolnshire County Council, 2022; Lanpro, 2022; ICF, 2022  
Base map: Reproduced from Ordnance Survey digital map data © Crown copyright 2021. All rights reserved. License number: 0100011673



APFP Regulation: 5(2)(m)	Application Doc No. C2.10
Ref: P2961_LPR_ZZ_ON_DR_Z_0121	Date: 11/01/2023
Drawn by: AZ	Checked by: ID

**Plan of Statutory and Non-statutory  
Features of Historic Environment**  
Sheet 6 of 19

**COTTAM SOLAR PROJECT**



For continuation refer to sheet 5

For continuation refer to sheet 7

For continuation refer to sheet 8

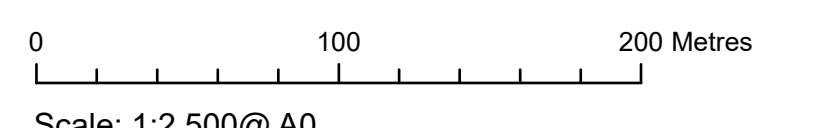


**Key**

- Order Limits
- Sheet Index
- Lincolnshire HER (point)
- Building
- Lincolnshire HER (poly)
- Monument
- County Boundary

Note:  
Full details of the Historic Environmental Record (HER) sites and monuments depicted can be found in the gazetteers within the Desk Based Assessment (DBA) which are included in Appendix 13.1 of the Environmental Statement (ES), and the designated assets on Historic England's National Heritage List for England are discussed in detail in the Heritage Statement included in Appendix 13.5 of the ES

Layers: Historic England, 2022; Nottinghamshire County Council, 2022; Lincolnshire County Council, 2022; Lanpro, 2022; ICF, 2022  
Base map: Reproduced from Ordnance Survey digital map data © Crown copyright 2021. All rights reserved. License number: 0100011673



APFP Regulation: 5(2)(m)	Application Doc No. C2.10
Ref: P2961_LPR_ZZ_ON_DR_Z_0121	Date: 11/01/2023
Drawn by: AZ	Checked by: ID

**Plan of Statutory and Non-statutory  
Features of Historic Environment**  
Sheet 7 of 19

**COTTAM SOLAR PROJECT**



For continuation refer to sheet 6

For continuation refer to sheet 10













For continuation refer to sheet 6

For continuation refer to sheet 14

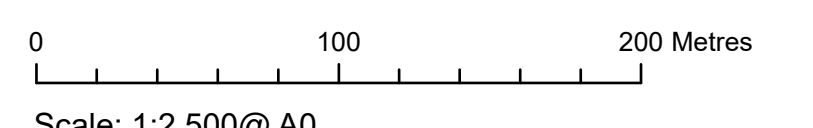
For continuation refer to sheet 9

For continuation refer to sheet 10

- Key**
-  Order Limits
  -  Sheet Index
  -  Lincolnshire HER (point)
  -  Building
  -  Monument
  -  Lincolnshire HER (poly)
  -  Monument
  -  County Boundary

**Note:**  
Full details of the Historic Environmental Record (HER) sites and monuments depicted can be found in the gazetteers within the Desk Based Assessment (DBA) which are included in Appendix 13.1 of the Environmental Statement (ES), and the designated assets on Historic England's National Heritage List for England are discussed in detail in the Heritage Statement included in Appendix 13.5 of the ES

Layers: Historic England, 2022; Nottinghamshire County Council, 2022; Lincolnshire County Council, 2022; Lanpro, 2022; ICF, 2022  
Base map: Reproduced from Ordnance Survey digital map data © Crown copyright 2021. All rights reserved. License number: 0100011873



Scale: 1:2,500@ A0	
APFP Regulation: 5(2)(m)	Application Doc No. C2.10
Ref: P2981_LPR_ZZ_ON_DR_Z_0121	Date: 11/01/2023
Drawn by: AZ	Checked by: ID

**Plan of Statutory and Non-statutory Features of Historic Environment**  
Sheet 8 of 19

**COTTAM SOLAR PROJECT**

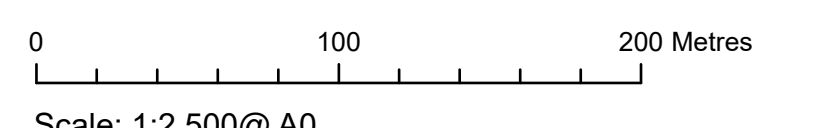


**Key**

- Order Limits
- Sheet Index
- Lincolnshire HER (point)**
- Building
- Monument
- Lincolnshire HER (poly)**
- Monument
- County Boundary

Note:  
Full details of the Historic Environmental Record (HER) sites and monuments depicted can be found in the gazetteers within the Desk Based Assessment (DBA) which are included in Appendix 13.1 of the Environmental Statement (ES), and the designated assets on Historic England's National Heritage List for England are discussed in detail in the Heritage Statement included in Appendix 13.5 of the ES

Layers: Historic England, 2022; Nottinghamshire County Council, 2022; Lincolnshire County Council, 2022; Lanpro, 2022; ICF, 2022  
Base map: Reproduced from Ordnance Survey digital map data © Crown copyright 2021. All rights reserved. License number: 0100011673

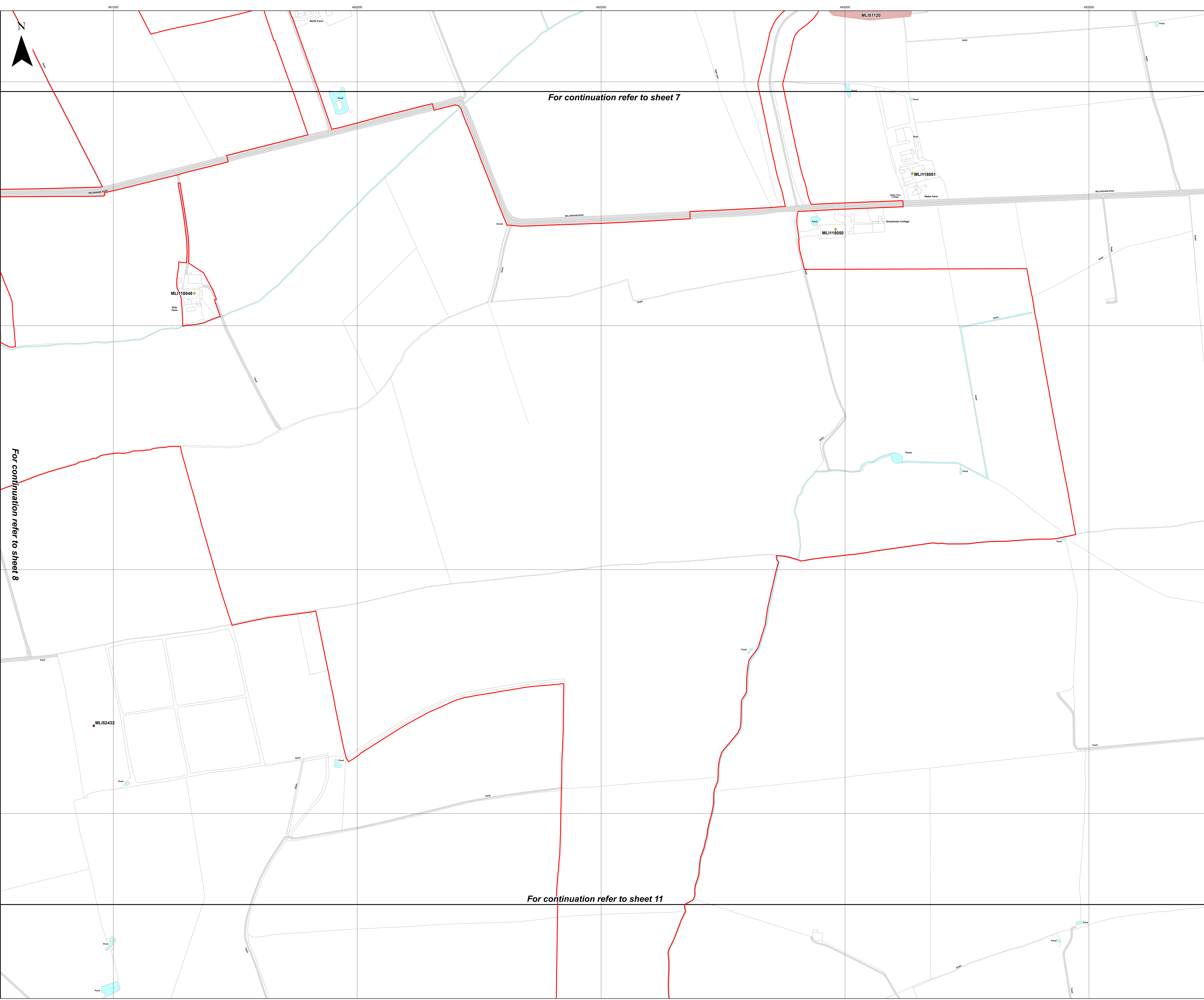


Scale: 1:2,500@ A0

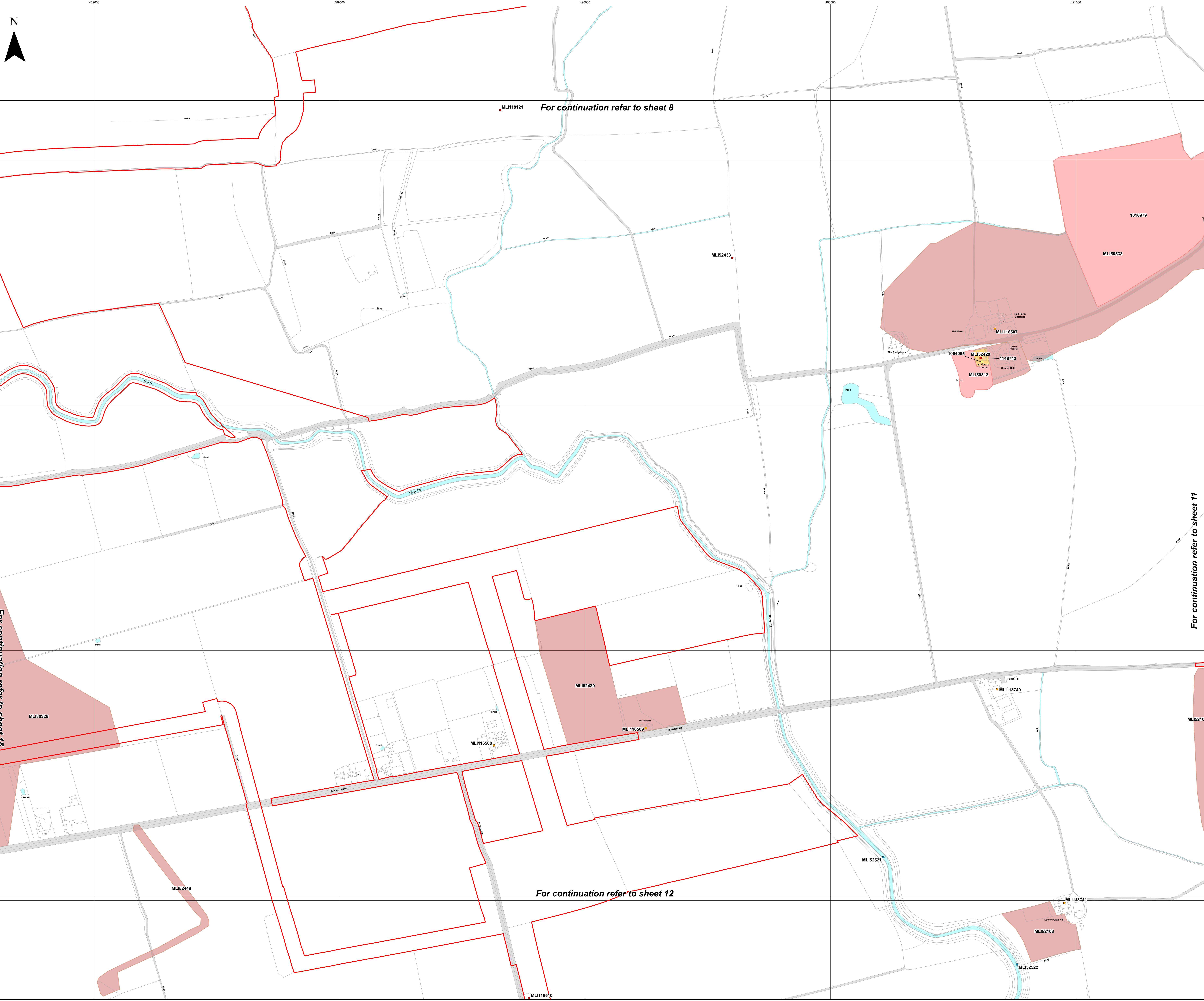
APFP Regulation: 5(2)(m)	Application Doc No. C2.10
Ref: P2961_LPR_ZZ_ON_DR_Z_0121	Date: 11/01/2023
Drawn by: AZ	Checked by: ID

**Plan of Statutory and Non-statutory  
Features of Historic Environment**  
Sheet 9 of 19

**COTTAM SOLAR PROJECT**





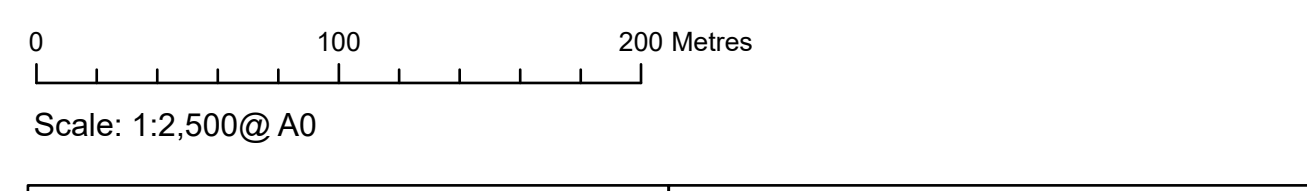


**Key**

- Order Limits
- Sheet Index
- Listed Building
- Grade**
- I
- II
- Scheduled Monument
- Lincolnshire HER (point)**
- Building
- Find Spot
- Monument
- Lincolnshire HER (poly)**
- Building
- Monument
- County Boundary

Note:  
Full details of the Historic Environmental Record (HER) sites and monuments depicted can be found in the gazetteers within the Desk Based Assessment (DBA) which are included in Appendix 13.1 of the Environmental Statement (ES), and the designated assets on Historic England's National Heritage List for England are discussed in detail in the Heritage Statement included in Appendix 13.5 of the ES

Layers: Historic England, 2022; Nottinghamshire County Council, 2022; Lincolnshire County Council, 2022; Lanpro, 2022; ICF, 2022  
Base map: Reproduced from Ordnance Survey digital map data © Crown copyright 2021. All rights reserved. License number 0100011673

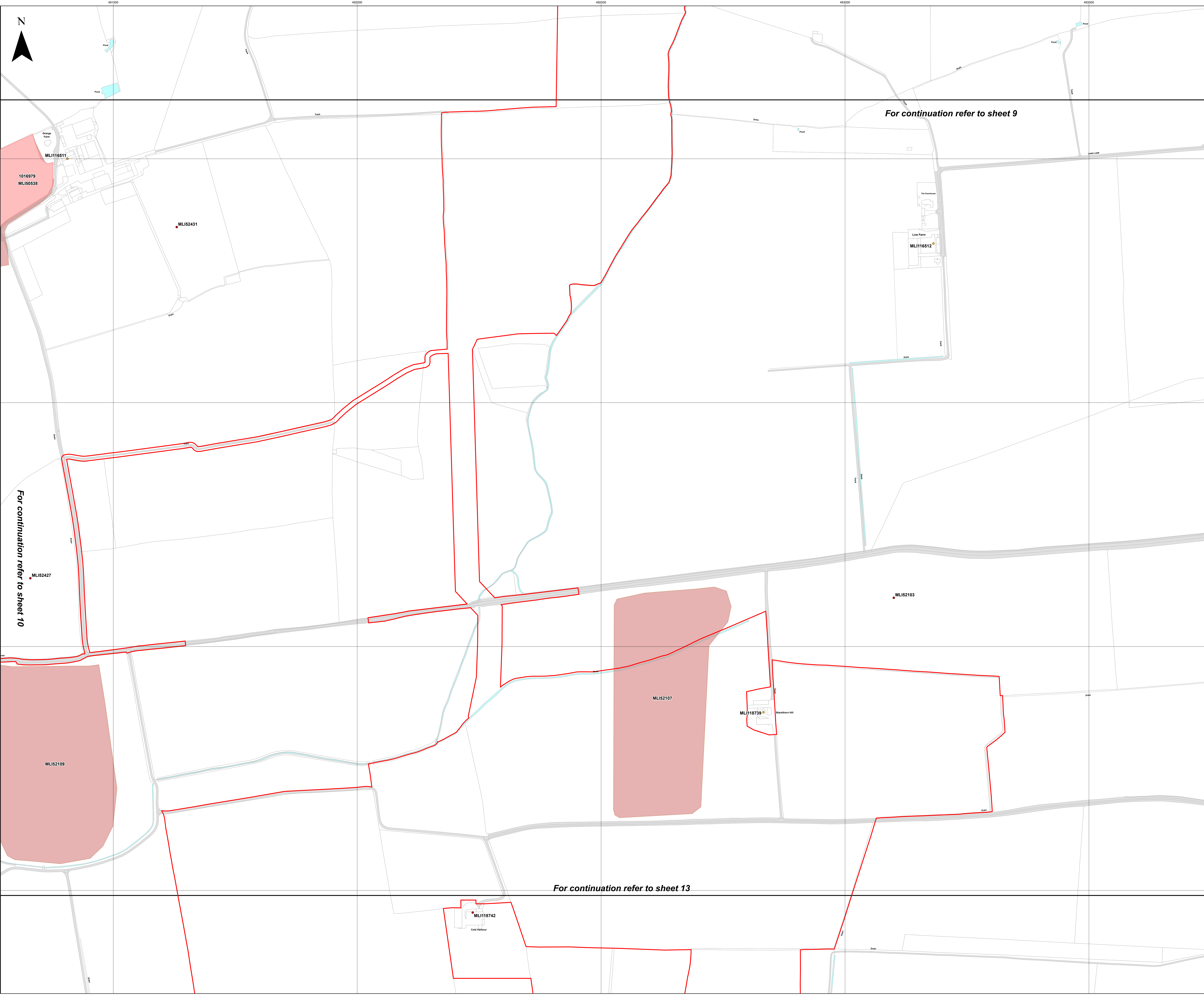











APFP Regulation: 5(2)(m)	Application Doc No. C2.10
Ref: P2961_LPR_ZZ_ON_DR_Z_0121	Date: 11/01/2023
Drawn by: AZ	Checked by: ID

**Plan of Statutory and Non-statutory  
Features of Historic Environment**  
Sheet 10 of 19

**COTTAM SOLAR PROJECT**

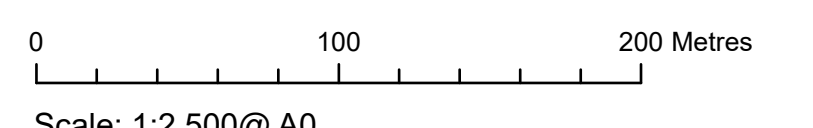




- Key**
-  Order Limits
  -  Sheet Index
  -  Scheduled Monument
  -  Lincolnshire HER (point)
  -  Building
  -  Monument
  -  Lincolnshire HER (poly)
  -  Monument
  -  County Boundary

**Note:**  
Full details of the Historic Environmental Record (HER) sites and monuments depicted can be found in the gazetteers within the Desk Based Assessment (DBA) which are included in Appendix 13.1 of the Environmental Statement (ES), and the designated assets on Historic England's National Heritage List for England are discussed in detail in the Heritage Statement included in Appendix 13.5 of the ES

Layers: Historic England, 2022; Nottinghamshire County Council, 2022; Lincolnshire County Council, 2022; Lanpro, 2022; ICF, 2022  
Base map: Reproduced from Ordnance Survey digital map data © Crown copyright 2021. All rights reserved. License number: 0100011873



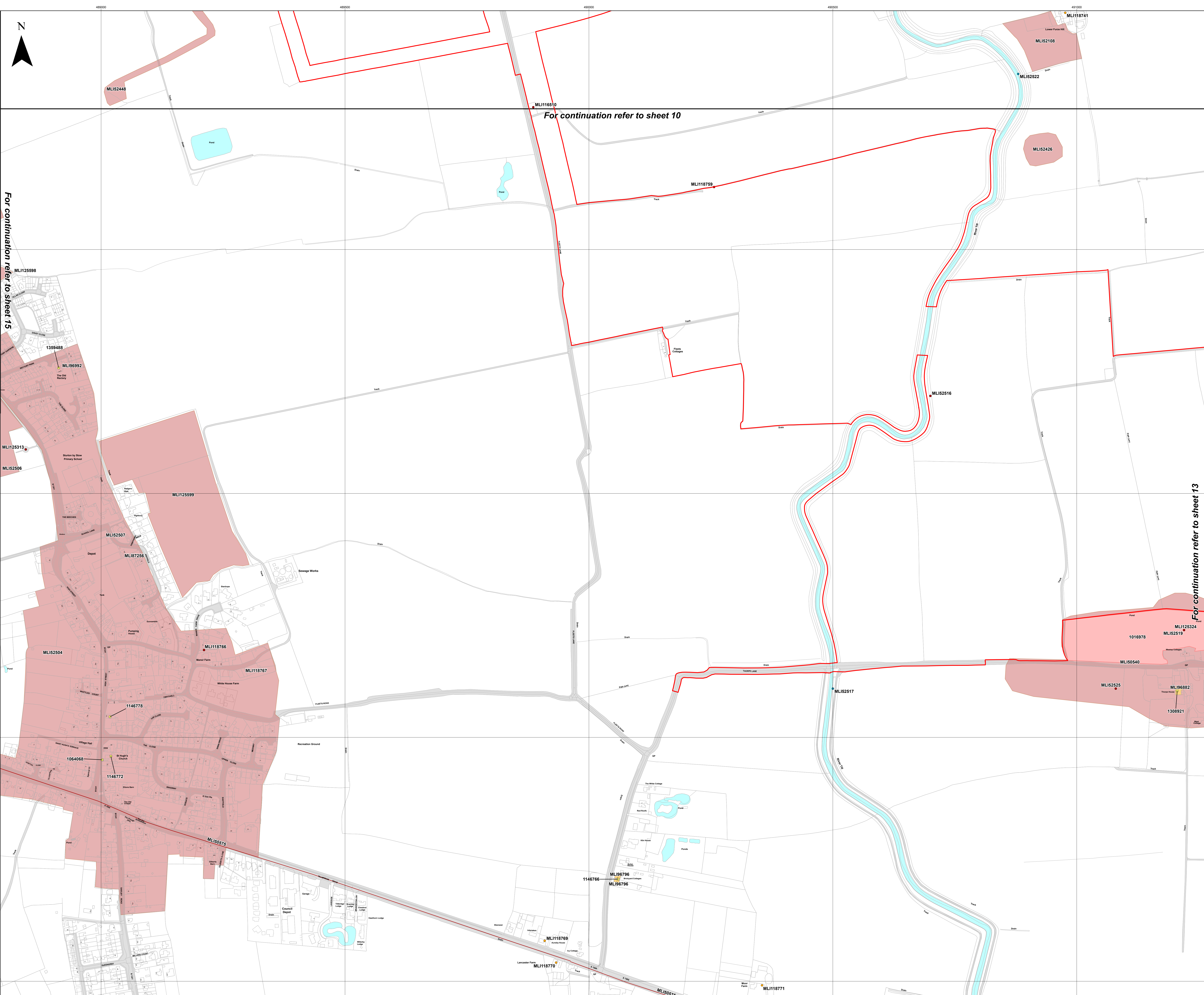
Scale: 1:2,500@ A0

APFP Regulation: 5(2)(m)	Application Doc No. C2.10
Ref: P2961_LPR_ZZ_ON_DR_Z_0121	Date: 11/01/2023
Drawn by: AZ	Checked by: ID

**Plan of Statutory and Non-statutory  
Features of Historic Environment**  
Sheet 11 of 19

**COTTAM SOLAR PROJECT**





For continuation refer to sheet 10

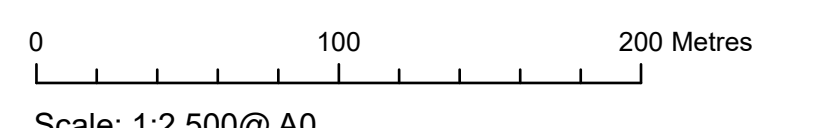
For continuation refer to sheet 15

For continuation refer to sheet 13

- Key**
- Order Limits
  - Sheet Index
  - Listed Building
  - Grade
  - II
  - Scheduled Monument
  - Lincolnshire HER (point)
  - Building
  - Find Spot
  - Monument
  - Lincolnshire HER (Line)
  - Monument
  - Lincolnshire HER (poly)
  - Building
  - Monument
  - County Boundary

Note:  
Full details of the Historic Environmental Record (HER) sites and monuments depicted can be found in the gazetteers within the Desk Based Assessment (DBA) which are included in Appendix 13.1 of the Environmental Statement (ES), and the designated assets on Historic England's National Heritage List for England are discussed in detail in the Heritage Statement included in Appendix 13.5 of the ES

Layers: Historic England, 2022; Nottinghamshire County Council, 2022; Lincolnshire County Council, 2022; Lanpro, 2022; ICF, 2022  
Base map: Reproduced from Ordnance Survey digital map data © Crown copyright 2021. All rights reserved. License number: 0100011873

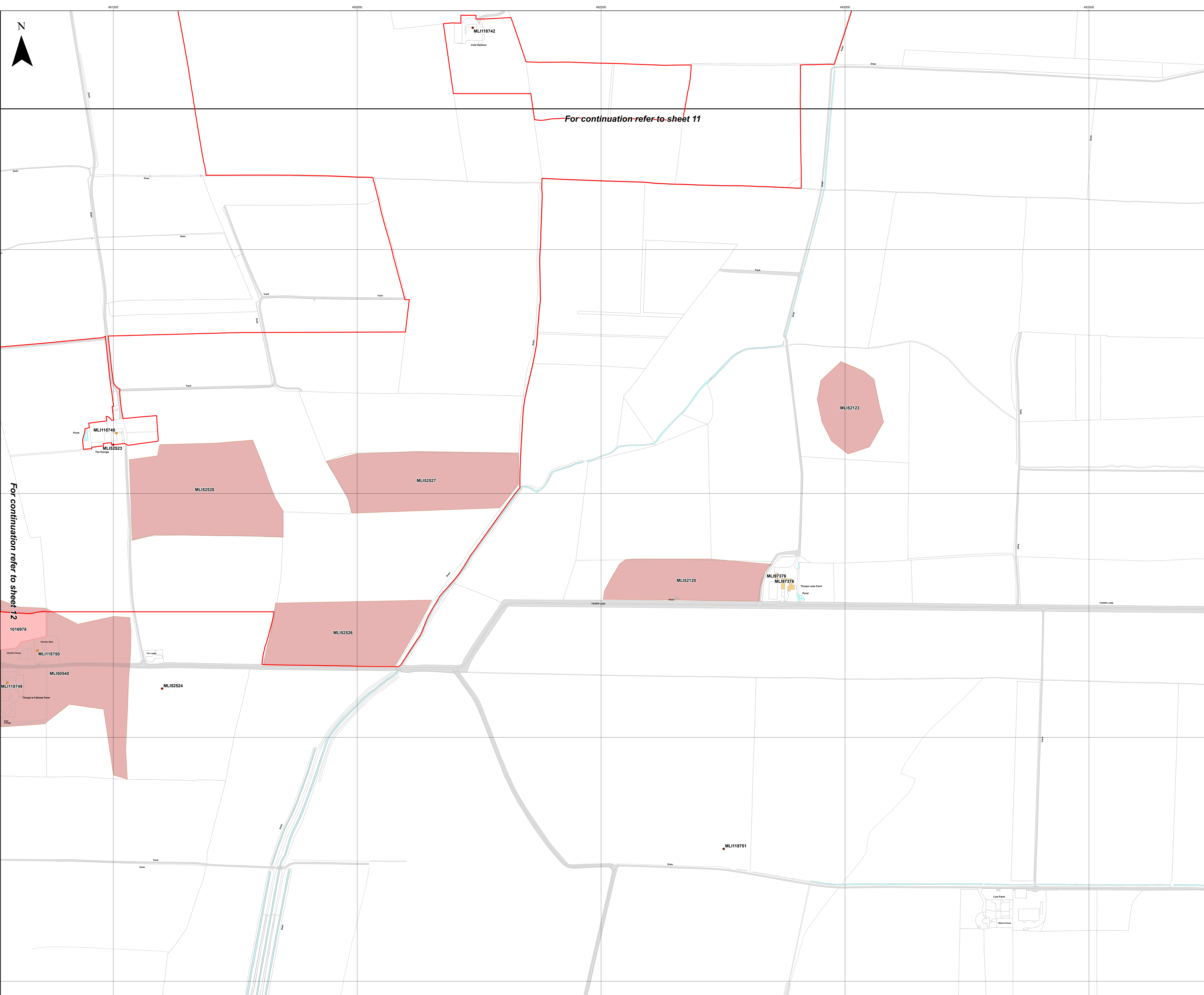


APFP Regulation: 5(2)(m)	Application Doc No. C2.10
Ref: P2961_LPR_ZZ_ON_DR_Z_0121	Date: 11/01/2023
Drawn by: AZ	Checked by: ID

**Plan of Statutory and Non-statutory  
Features of Historic Environment**  
Sheet 12 of 19

**COTTAM SOLAR PROJECT**





For continuation refer to sheet 12

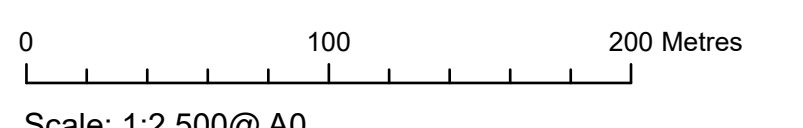
For continuation refer to sheet 11

**Key**

- Order Limits
- Sheet Index
- Scheduled Monument
- Lincolnshire HER (point)**
- Building
- Monument
- Lincolnshire HER (poly)**
- Building
- Monument
- County Boundary

Note:  
Full details of the Historic Environmental Record (HER) sites and monuments depicted can be found in the gazetteers within the Desk Based Assessment (DBA) which are included in Appendix 13.1 of the Environmental Statement (ES), and the designated assets on Historic England's National Heritage List for England are discussed in detail in the Heritage Statement included in Appendix 13.5 of the ES

Layers: Historic England, 2022; Nottinghamshire County Council, 2022; Lincolnshire County Council, 2022; Lanpro, 2022; ICF, 2022  
Base map: Reproduced from Ordnance Survey digital map data © Crown copyright 2021. All rights reserved. License number: 0100011873













Scale: 1:2,500@ A0	
APFP Regulation: 5(2)(m)	Application Doc No. C2.10
Ref: P2961_LPR_ZZ_ON_DR_Z_0121	Date: 11/01/2023
Drawn by: AZ	Checked by: ID

**Plan of Statutory and Non-statutory  
Features of Historic Environment**  
Sheet 13 of 19

**COTTAM SOLAR PROJECT**

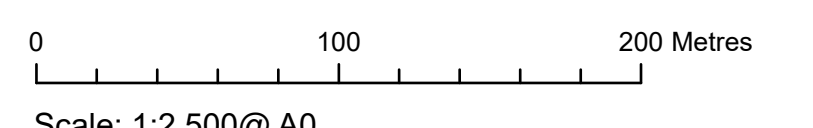


**Key**

-  Order Limits
-  Sheet Index
-  Listed Building
- Grade**
-  II
- Lincolnshire HER (point)**
-  Building
-  Find Spot
-  Monument
- Lincolnshire HER (poly)**
-  Building
-  Monument
-  County Boundary

Note:  
Full details of the Historic Environmental Record (HER) sites and monuments depicted can be found in the gazetteers within the Desk Based Assessment (DBA) which are included in Appendix 13.1 of the Environmental Statement (ES), and the designated assets on Historic England's National Heritage List for England are discussed in detail in the Heritage Statement included in Appendix 13.5 of the ES


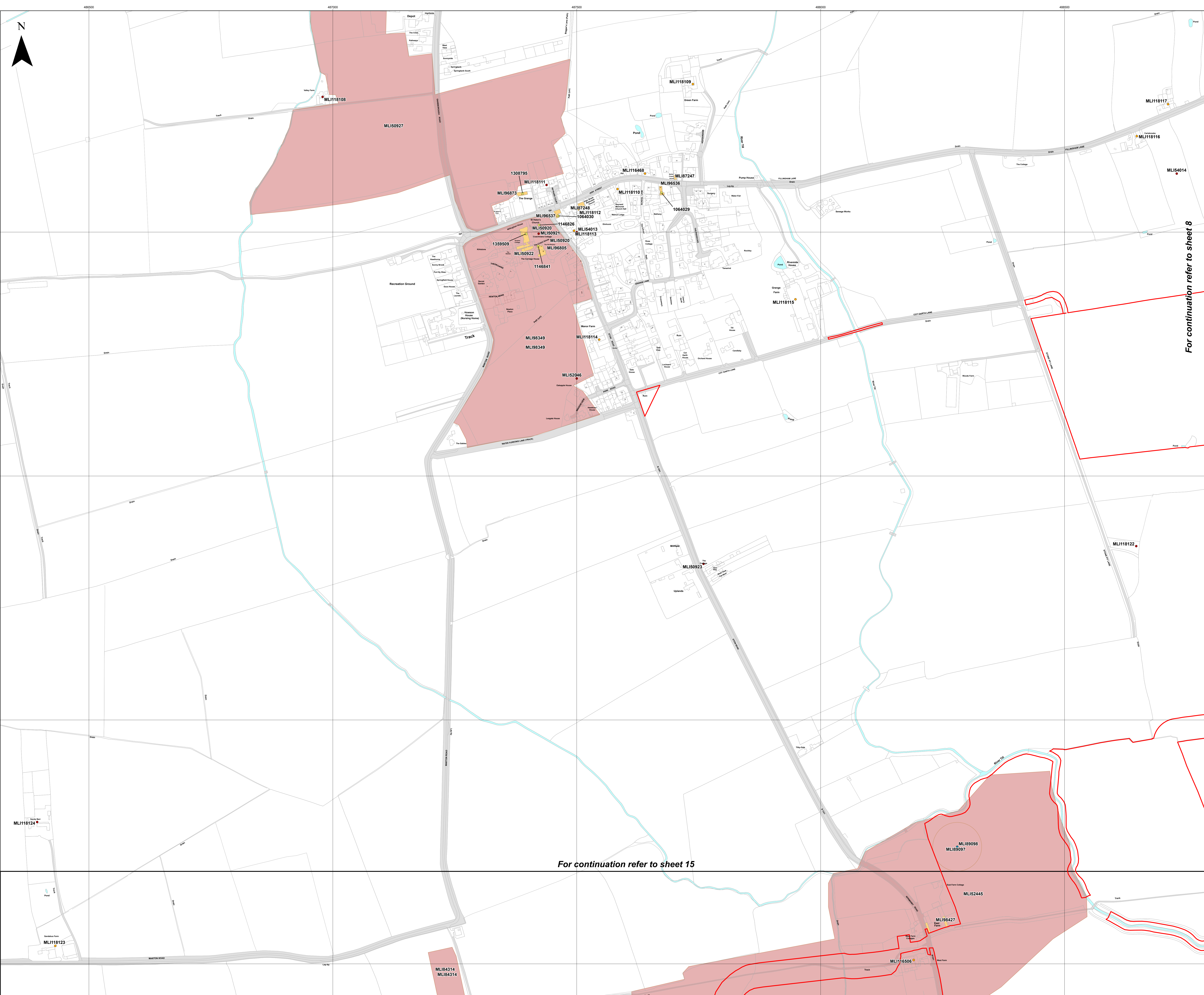
Layers: Historic England, 2022; Nottinghamshire County Council, 2022; Lincolnshire County Council, 2022; Lanpro, 2022; ICF, 2022  
Base map: Reproduced from Ordnance Survey digital map data © Crown copyright 2021. All rights reserved. License number: 0100011873



Scale: 1:2,500@A0	
APFP Regulation: 5(2)(m)	Application Doc No. C2.10
Ref: P2961_LPR_ZZ_ON_DR_Z_0121	Date: 11/01/2023
Drawn by: AZ	Checked by: ID

**Plan of Statutory and Non-statutory Features of Historic Environment**  
Sheet 14 of 19

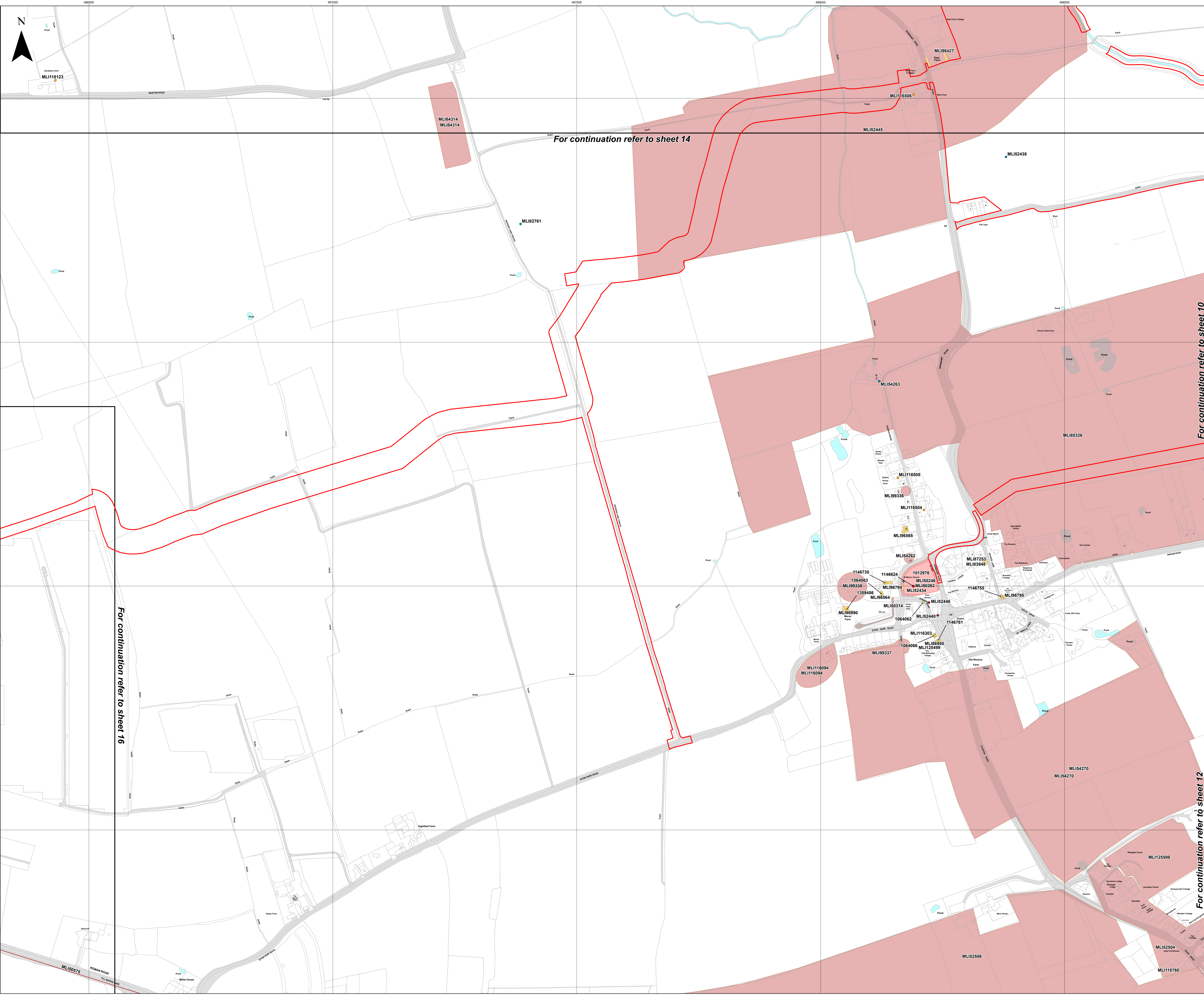
**COTTAM SOLAR PROJECT**



For continuation refer to sheet 15

For continuation refer to sheet 8





For continuation refer to sheet 14

For continuation refer to sheet 10

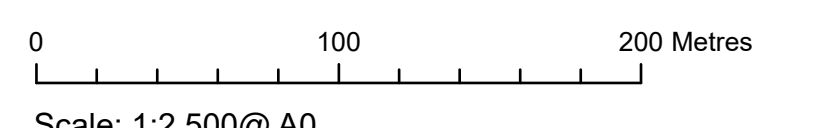
For continuation refer to sheet 16

For continuation refer to sheet 12

- Key**
- Order Limits
  - Sheet Index
  - Listed Building
  - Grade
  - I
  - II
  - Scheduled Monument
  - Lincolnshire HER (point)
  - Building
  - Find Spot
  - Monument
  - Lincolnshire HER (Line)
  - Monument
  - Lincolnshire HER (poly)
  - Building
  - Monument
  - County Boundary

Note:  
Full details of the Historic Environmental Record (HER) sites and monuments depicted can be found in the gazetteers within the Desk Based Assessment (DBA) which are included in Appendix 3.1 of the Environmental Statement (ES), and the designated assets on Historic England's National Heritage List for England are discussed in detail in the Heritage Statement included in Appendix 13.5 of the ES

Layers: Historic England, 2022; Nottinghamshire County Council, 2022; Lincolnshire County Council, 2022; Lanpro, 2022; IGF, 2022  
Base map: Reproduced from Ordnance Survey digital map data © Crown copyright 2021. All rights reserved. License number: 0100011873



APFP Regulation: 5(2)(m)	Application Doc No. C2.10
Ref: P2961_LPR_ZZ_ON_DR_Z_0121	Date: 11/01/2023
Drawn by: AZ	Checked by: ID

**Plan of Statutory and Non-statutory Features of Historic Environment**  
Sheet 15 of 19

**COTTAM SOLAR PROJECT**

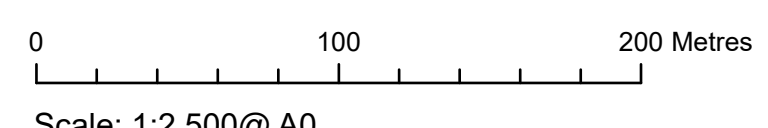


**Key**

- Order Limits
- Sheet Index
- Listed Building
- Grade**
- II
- Scheduled Monument
- Lincolnshire HER (Line)
- Monument
- Lincolnshire HER (poly)
- Monument
- County Boundary

Note:  
Full details of the Historic Environmental Record (HER) sites and monuments depicted can be found in the gazetteers within the Desk Based Assessment (DBA) which are included in Appendix 13.1 of the Environmental Statement (ES), and the designated assets on Historic England's National Heritage List for England are discussed in detail in the Heritage Statement included in Appendix 13.5 of the ES

Layers: Historic England, 2022; Nottinghamshire County Council, 2022; Lincolnshire County Council, 2022; Lanpro, 2022; ICF, 2022  
Base map: Reproduced from Ordnance Survey digital map data © Crown copyright 2021. All rights reserved. License number: 0100011673




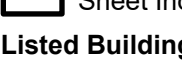
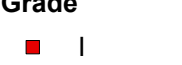













APFP Regulation: 5(2)(m)	Application Doc No. C2.10
Ref: P2961_LPR_ZZ_ON_DR_Z_0121	Date: 11/01/2023
Drawn by: AZ	Checked by: ID

**Plan of Statutory and Non-statutory  
Features of Historic Environment**  
Sheet 16 of 19

**COTTAM SOLAR PROJECT**

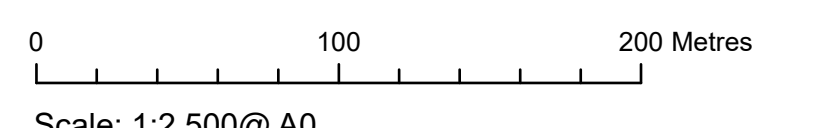




- Key**
-  Order Limits
  -  Sheet Index
  -  Listed Building
  - Grade**
  -  I
  -  II
  -  Scheduled Monument
  -  Find Spot
  -  Lincolnshire HER (Line)
  -  Monument
  -  Lincolnshire HER (poly)
  -  Building
  -  Monument
  - Nottinghamshire HER (point)**
  -  Building
  -  Element
  - Nottinghamshire (poly)**
  -  Monument
  -  County Boundary

**Note:**  
 Full details of the Historic Environmental Record (HER) sites and monuments depicted can be found in the gazetteers within the Desk Based Assessment (DBA) which are included in Appendix 13.1 of the Environmental Statement (ES), and the designated assets on Historic England's National Heritage List for England are discussed in detail in the Heritage Statement included in Appendix 13.5 of the ES

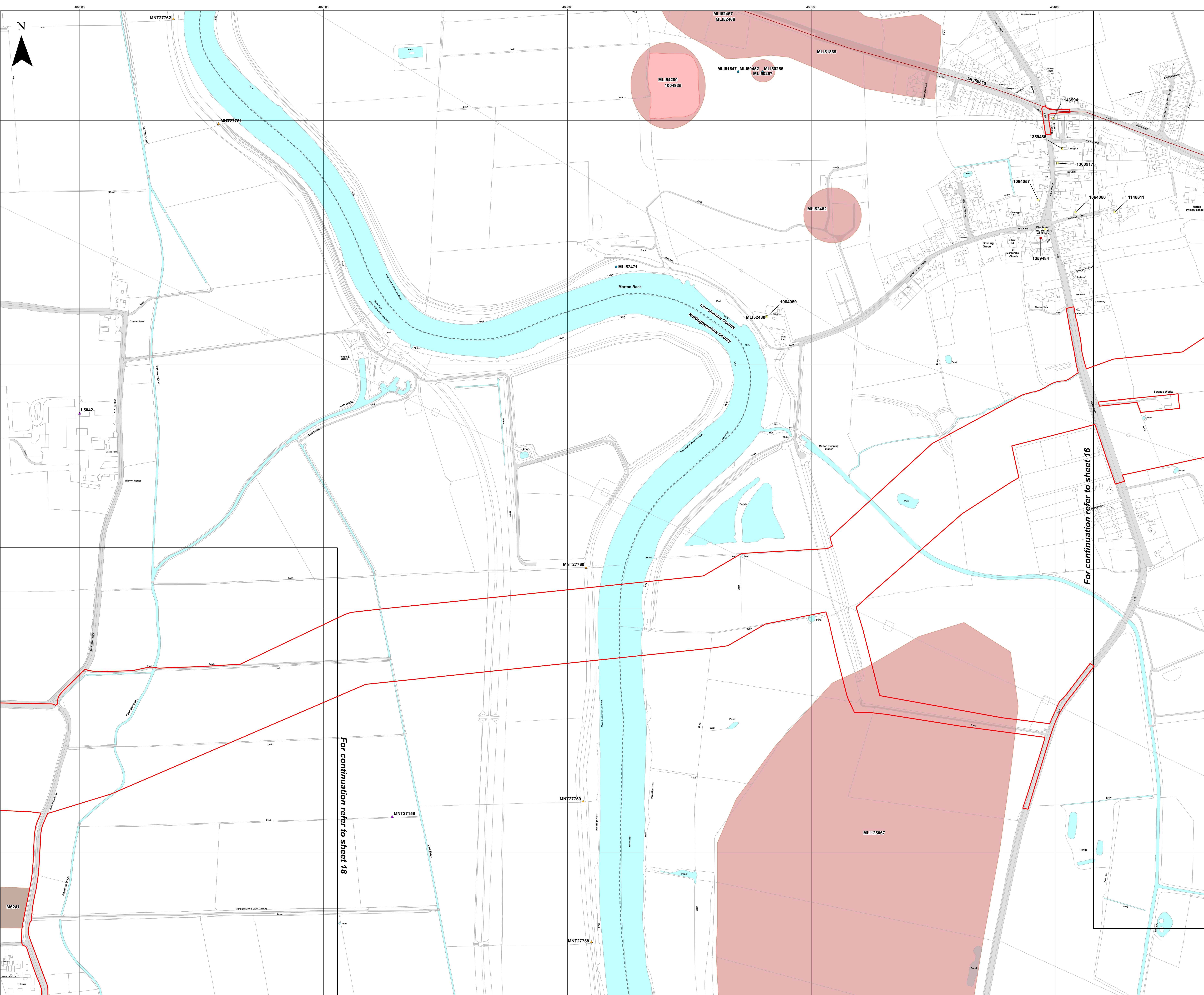
Layers: Historic England, 2022; Nottinghamshire County Council, 2022; Lincolnshire County Council, 2022; Lanpro, 2022; ICF, 2022  
 Base map: Reproduced from Ordnance Survey digital map data © Crown copyright 2021. All rights reserved. License number: 0100011673



APFP Regulation: 5(2)(m)	Application Doc No. C2.10
Ref: P2961_LPR_ZZ_ON_DR_Z_0121	Date: 11/01/2023
Drawn by: AZ	Checked by: ID












**Plan of Statutory and Non-statutory  
 Features of Historic Environment**  
 Sheet 17 of 19

**COTTAM SOLAR PROJECT**



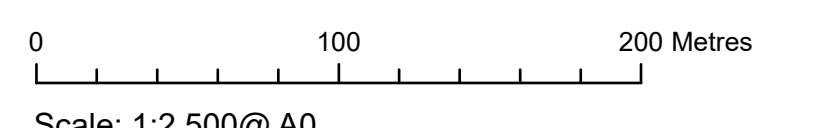


**Key**

-  Order Limits
-  Sheet Index
-  Listed Building
- Grade**
-  II
- Nottinghamshire HER (point)**
-  Element
-  Monument
- Nottinghamshire (poly)**
-  Building
-  Element
-  Monument
-  Park and Garden
-  County Boundary

Note:  
Full details of the Historic Environmental Record (HER) sites and monuments depicted can be found in the gazetteers within the Desk Based Assessment (DBA) which are included in Appendix 13.1 of the Environmental Statement (ES), and the designated assets on Historic England's National Heritage List for England are discussed in detail in the Heritage Statement included in Appendix 13.5 of the ES

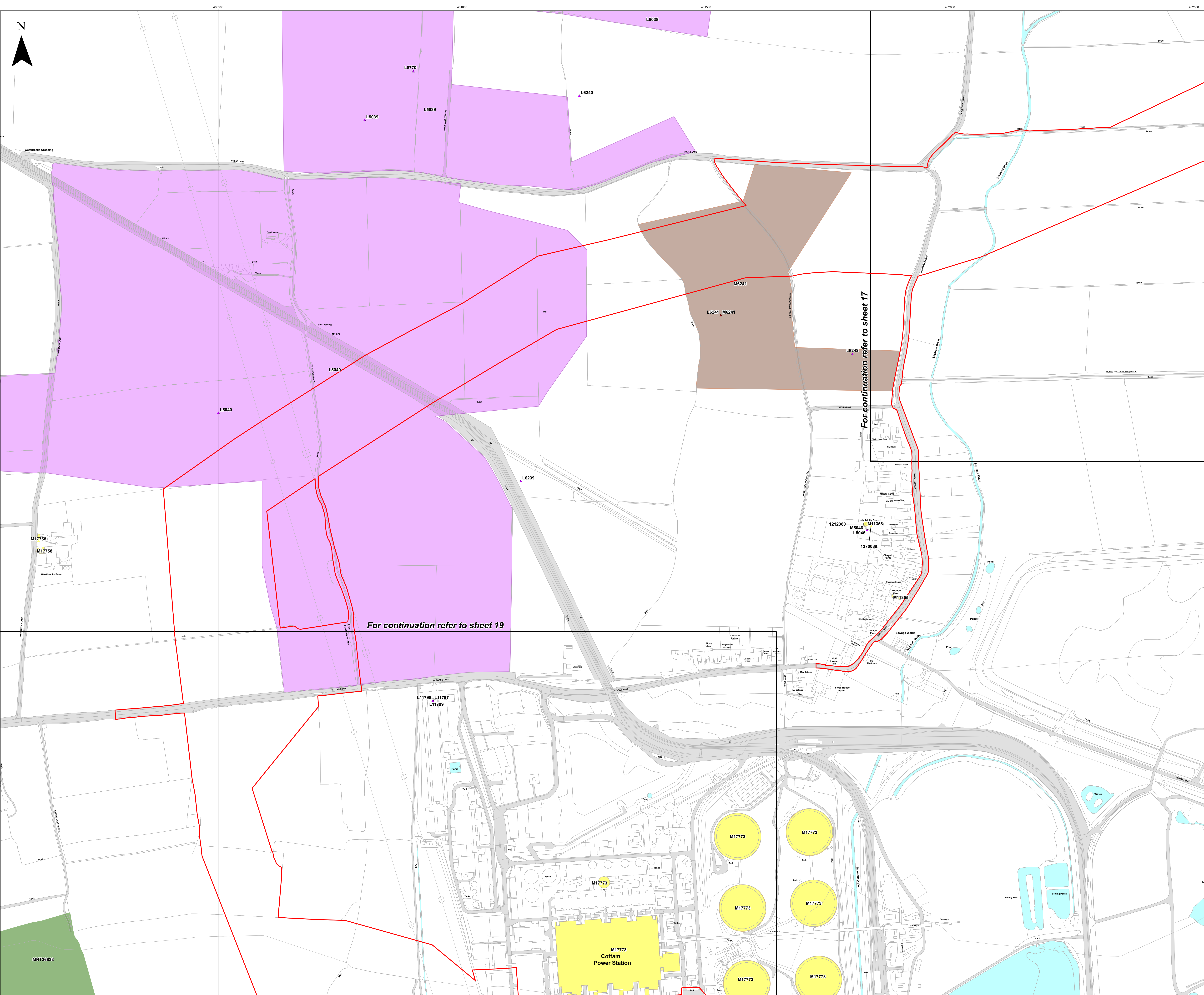
Layers: Historic England, 2022; Nottinghamshire County Council, 2022; Lincolnshire County Council, 2022; Lanpro, 2022; IGF, 2022  
Base map: Reproduced from Ordnance Survey digital map data © Crown copyright 2021. All rights reserved. License number: 0100011873



APFP Regulation: 5(2)(m)	Application Doc No. C2.10
Ref: P2961_LPR_ZZ_ON_DR_Z_0121	Date: 11/01/2023
Drawn by: AZ	Checked by: ID















**Plan of Statutory and Non-statutory  
Features of Historic Environment**  
Sheet 18 of 19

**COTTAM SOLAR PROJECT**



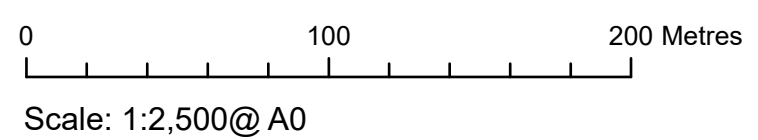


Key

-  Order Limits
-  Sheet Limits
-  Listed Building
- Grade
-  I
-  II
-  Scheduled Monument
- Nottinghamshire HER (point)
-  Building
-  Element
-  Monument
- Nottinghamshire (poly)
-  Building
-  Element
-  Monument
-  Park and Garden
-  County Boundary

Note:  
Full details of the Historic Environmental Record (HER) sites and monuments depicted can be found in the gazetteers within the Desk Based Assessment (DBA) which are included in Appendix 13.1 of the Environmental Statement (ES), and the designated assets on Historic England's National Heritage List for England are discussed in detail in the Heritage Statement included in Appendix 13.5 of the ES

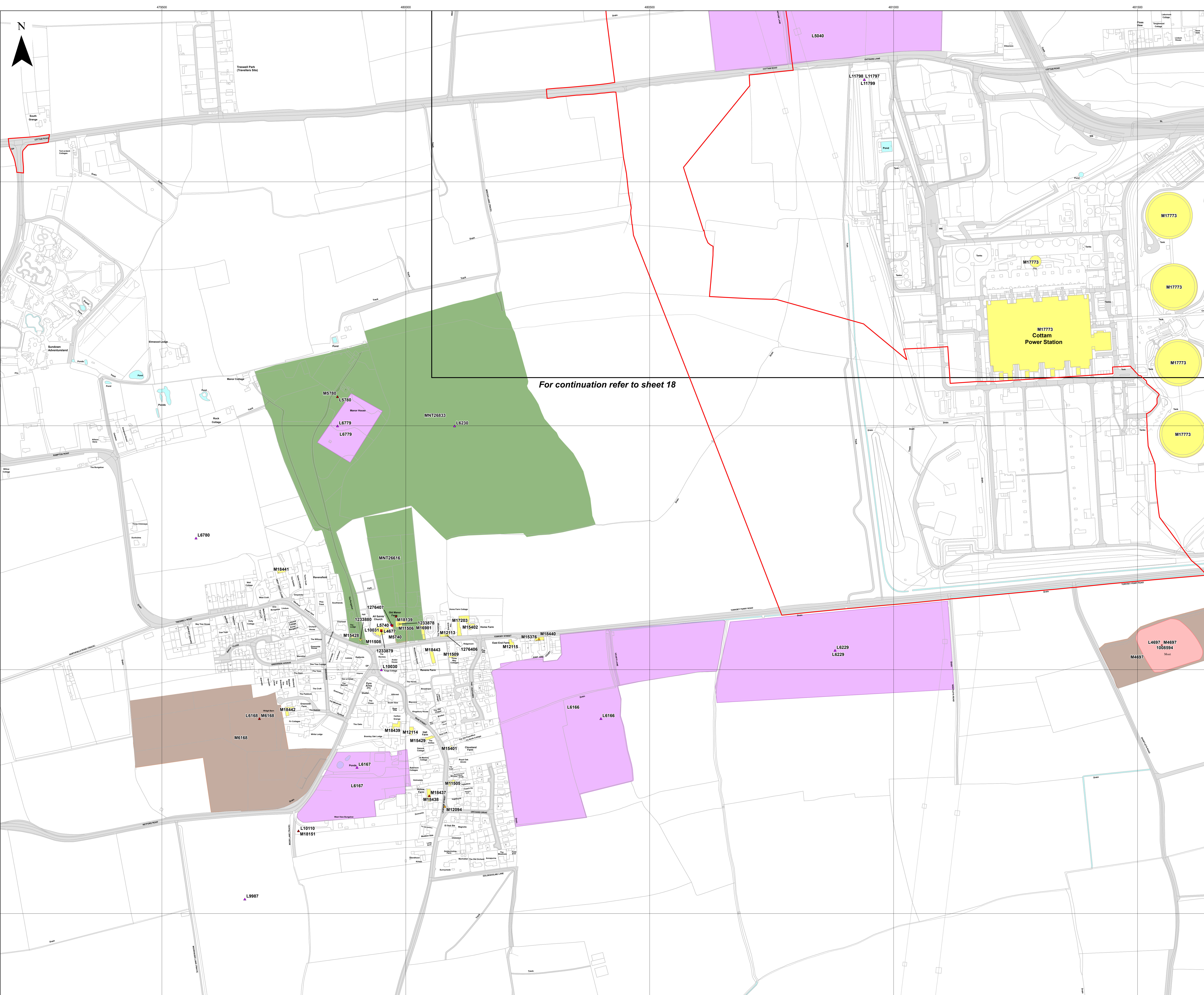
Layers: Historic England, 2022; Nottinghamshire County Council, 2022; Lincolnshire County Council, 2022; Lanpro, 2022; ICF, 2022  
Base map: Reproduced from Ordnance Survey digital map data © Crown copyright 2021. All rights reserved. License number: 0100011873



APFP Regulation: 5(2)(m)	Application Doc No. C2.10
Ref: P2961_LPR_ZZ_ON_DR_Z_0121	Date: 11/01/2023
Drawn by: AZ	Checked by: ID

**Plan of Statutory and Non-statutory  
Features of Historic Environment**  
Sheet 19 of 19

**COTTAM SOLAR PROJECT**



For continuation refer to sheet 18